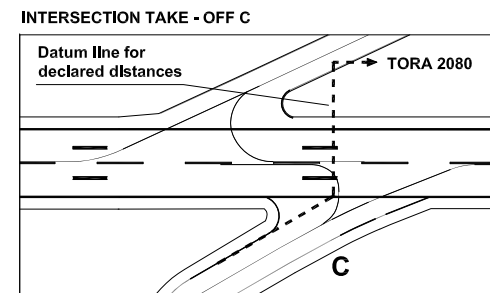
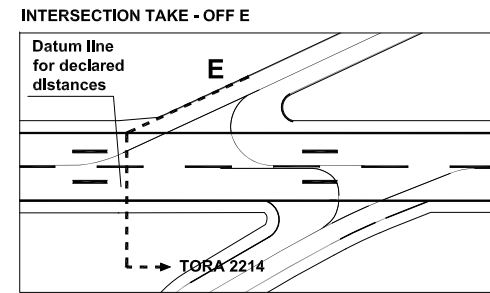
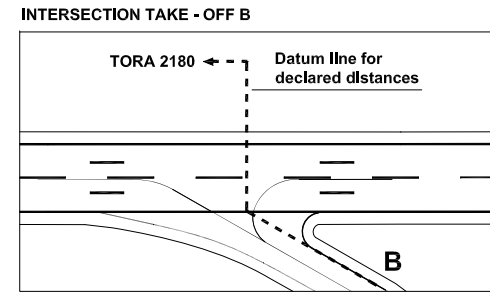


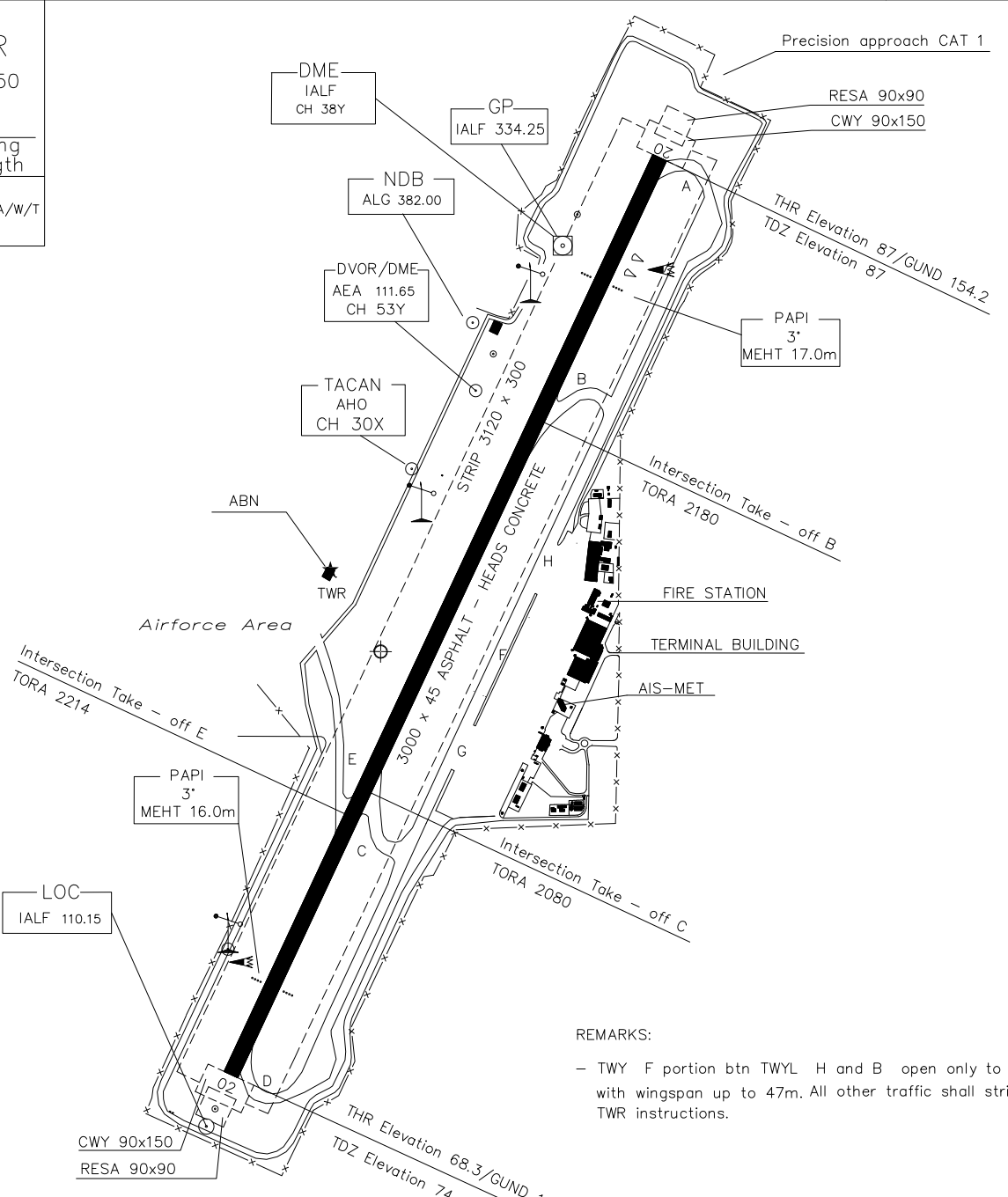
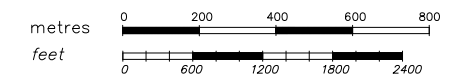
Bearings are magnetic Distances in metres Elevation in ft AMSL Coordinates WGS84			TWR 118.850
RWY	QFU	THR	
02	024°	40°37'11.45"N 008°17'00.22"E	PCN80/F/A/W/T
20	204°	40°38'39.90"N 008°17'53.36"E	

TWY IDENT	WIDTH	bearing strength
A B C D E F G H	23	PCN 80/ F/B/W/T

AD ELEV 87	ALGHERO / FERTILIA	
APRON ELEV 73	L I E A	40°37'52" N 008°17'19" E

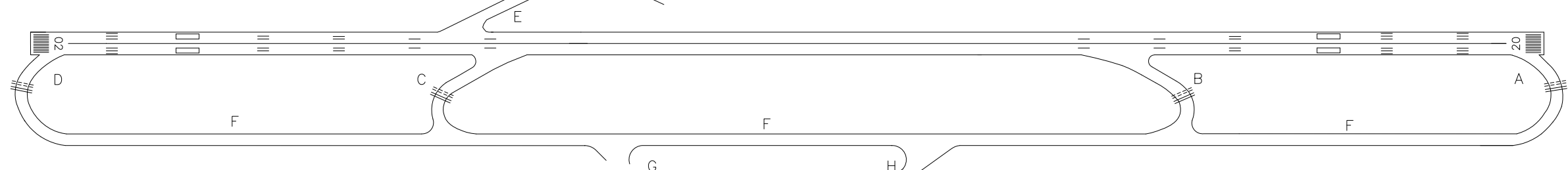


VAR 1° E - 2005.0
Annual rate of change 6'E
Anomaly zone

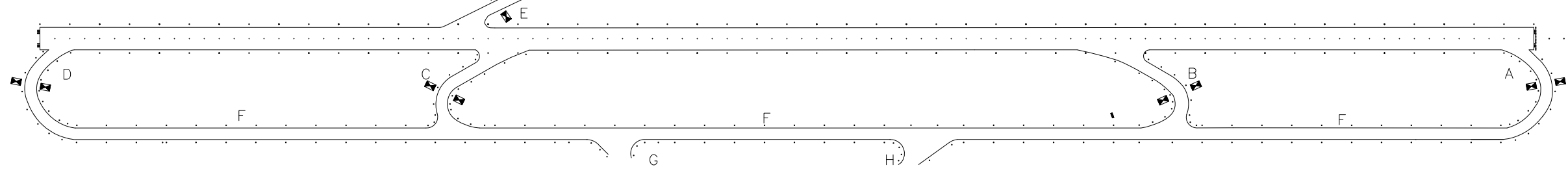


REMARKS:
 - TWY F portion btn TWY H and B open only to acft with wingspan up to 47m. All other traffic shall strictly follow TWR instructions.

MARKING AIDS (not to scale)



LIGHTING AIDS (not to scale)



CHANGE: RWY center line lighting