

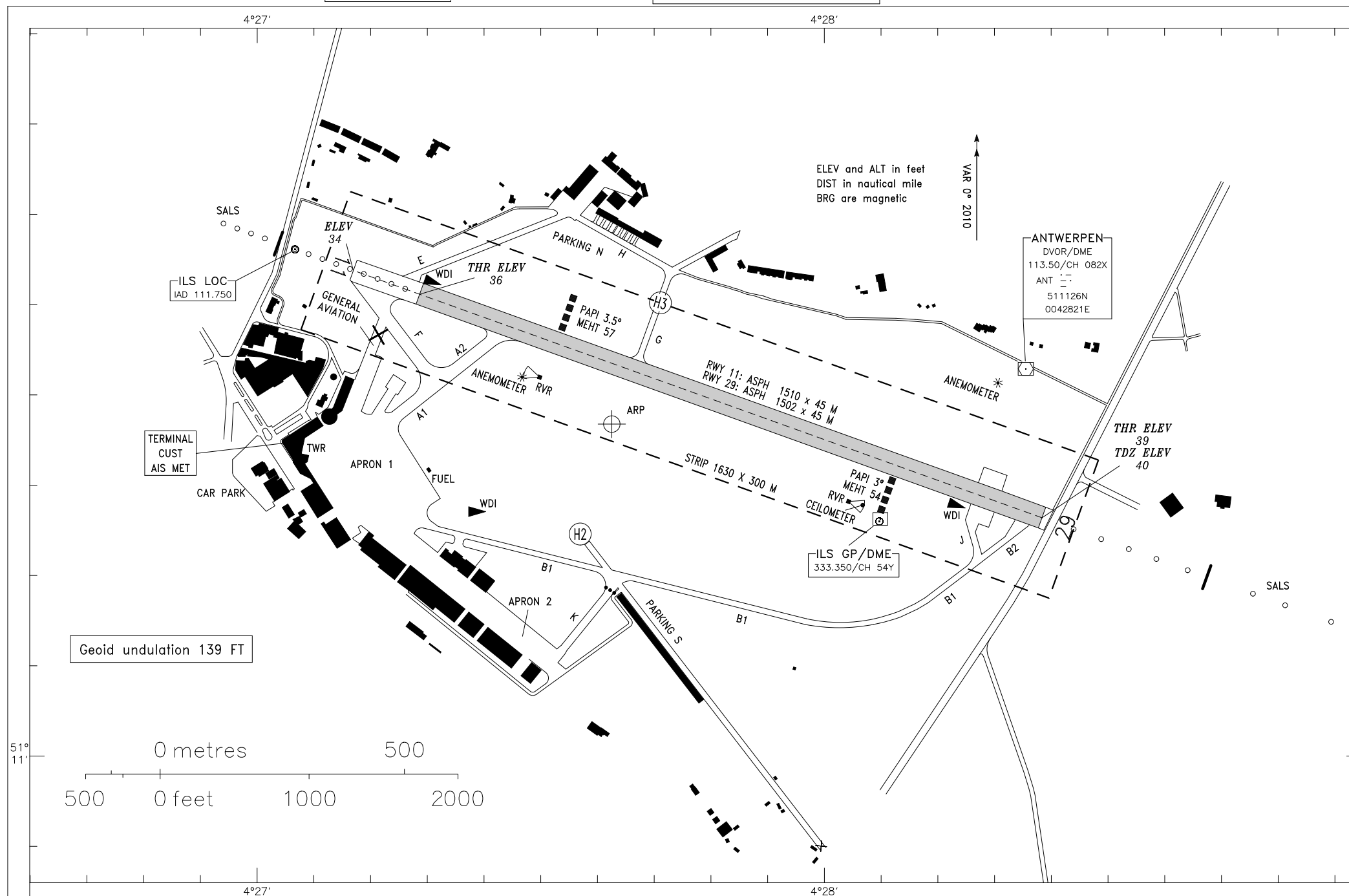
AERODROME CHART-ICAO

ARP: 511122N
0042737E

ELEV: 39 FT

GND 121.900 TWR 135.200 ATIS 124.200

ANTWERPEN/Deurne (EBAW)



RWY	DIRECTION	THR	BEARING STRENGTH
11	110°	511130.70N 0042717.19E	PCN 30/F/A/W/U
29	290°	511115.85N 0042823.03E	PCN 30/F/A/W/U
HELICOPTER LANDING AREAS			PCN 30/F/A/W/U

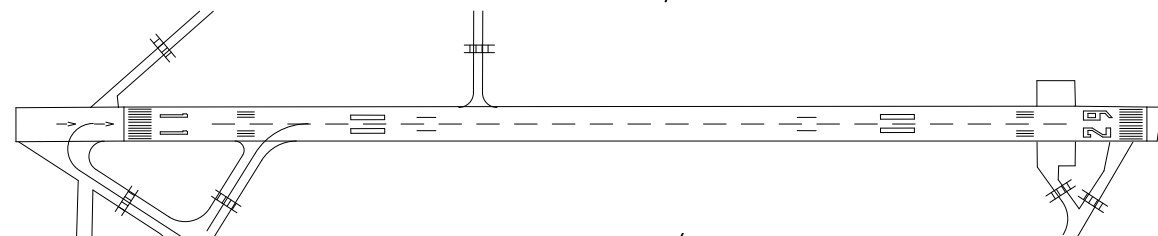
For details on aprons and runways, see EBAW AD2.8

ACL	
APRONS	39 FT

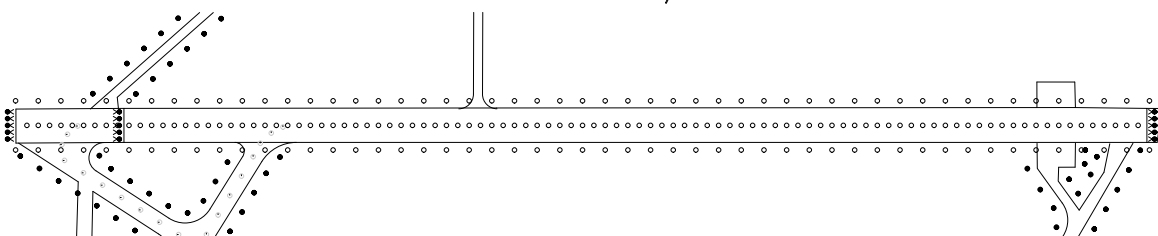
APRON	STANDS	INS COORDINATES	
1	110	511124.37N	0042714.35E
	111	511121.55N	0042711.03E
	112	511120.72N	0042709.40E
	113	511120.72N	0042707.50E
	121	511119.01N	0042713.84E
	122	511118.79N	0042712.02E
	123	511118.60N	0042710.18E
	124	511118.40N	0042708.34E
	125	511115.93N	0042710.69E
	131	511116.67N	0042714.83E
	132	511116.01N	0042713.45E
	2	12	511114.12N
14		511113.72N	0042717.37E
16		511113.32N	0042718.18E
GENERAL AVIATION		511123.70N	0042710.32E
GENERAL AVIATION	21	511124.24N	0042710.67E
	22	511124.78N	0042711.00E
	23	511125.32N	0042711.34E
	24	511125.87N	0042711.68E
	25	511126.41N	0042712.02E
	30	511126.50N	0042711.64E
HELICOPTER LANDING AREA	H2	511114.76N	0042734.17E
	H3	511130.12N	0042742.66E

* WING SPAN 20 M MAX.

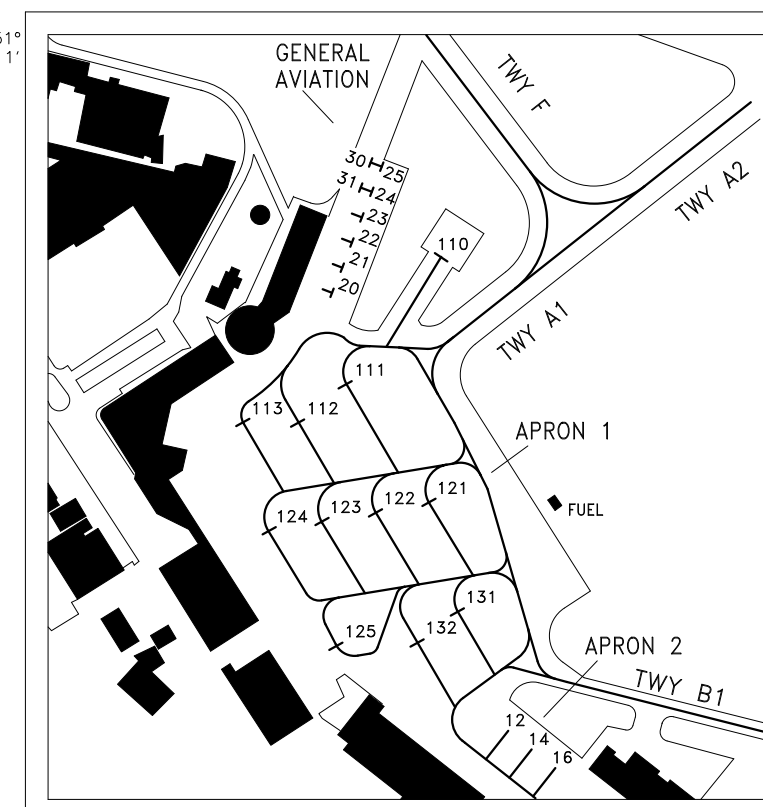
MARKING AIDS RWY 11 / 29 AND EXIT TWY



LIGHTING AIDS RWY 11 / 29 AND EXIT TWY



LEGEND	
●●●	STOP BAR LIGHT
○	WHITE LIGHT
◦	GREEN LIGHT
◐	BLUE LIGHT
▤	TAXI-HOLDING PSN
✱	RWY END and THR
✱	THR DISPLACED
✱	RWY END



CHANGE: Length of RWY adopted